

The Great Grid Upgrade

Sea Link

Sea Link

Volume 2: Plans and Drawings

Document 2.9.1: Habitats of Protected Species and Important Habitats - Suffolk

Planning Inspectorate Reference: EN020026

Version: A Version 2, change request
November 2025


Infrastructure Planning (Applications: Prescribed Forms and Procedure)
Regulations 2009 Regulation 5(2)(I)

nationalgrid

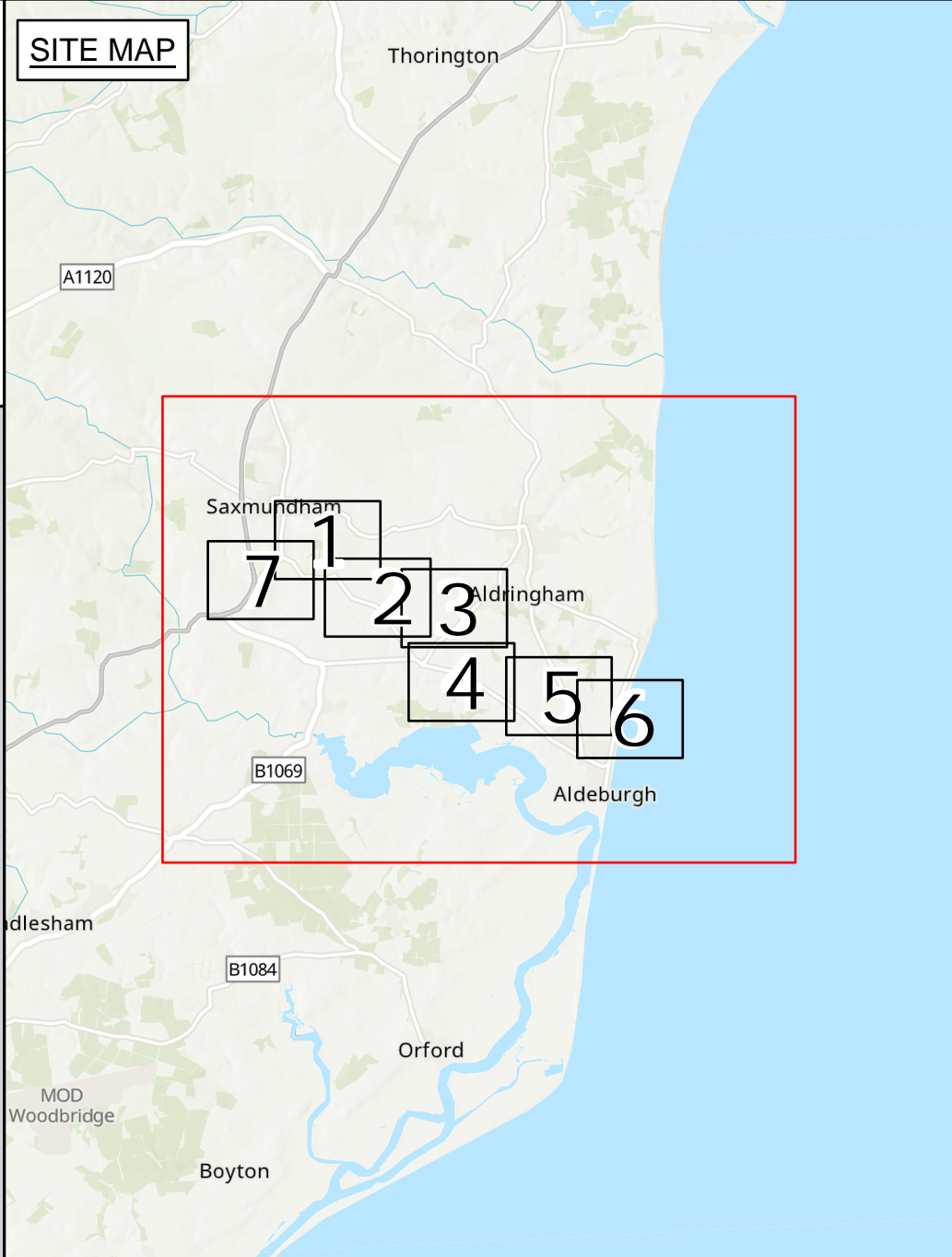
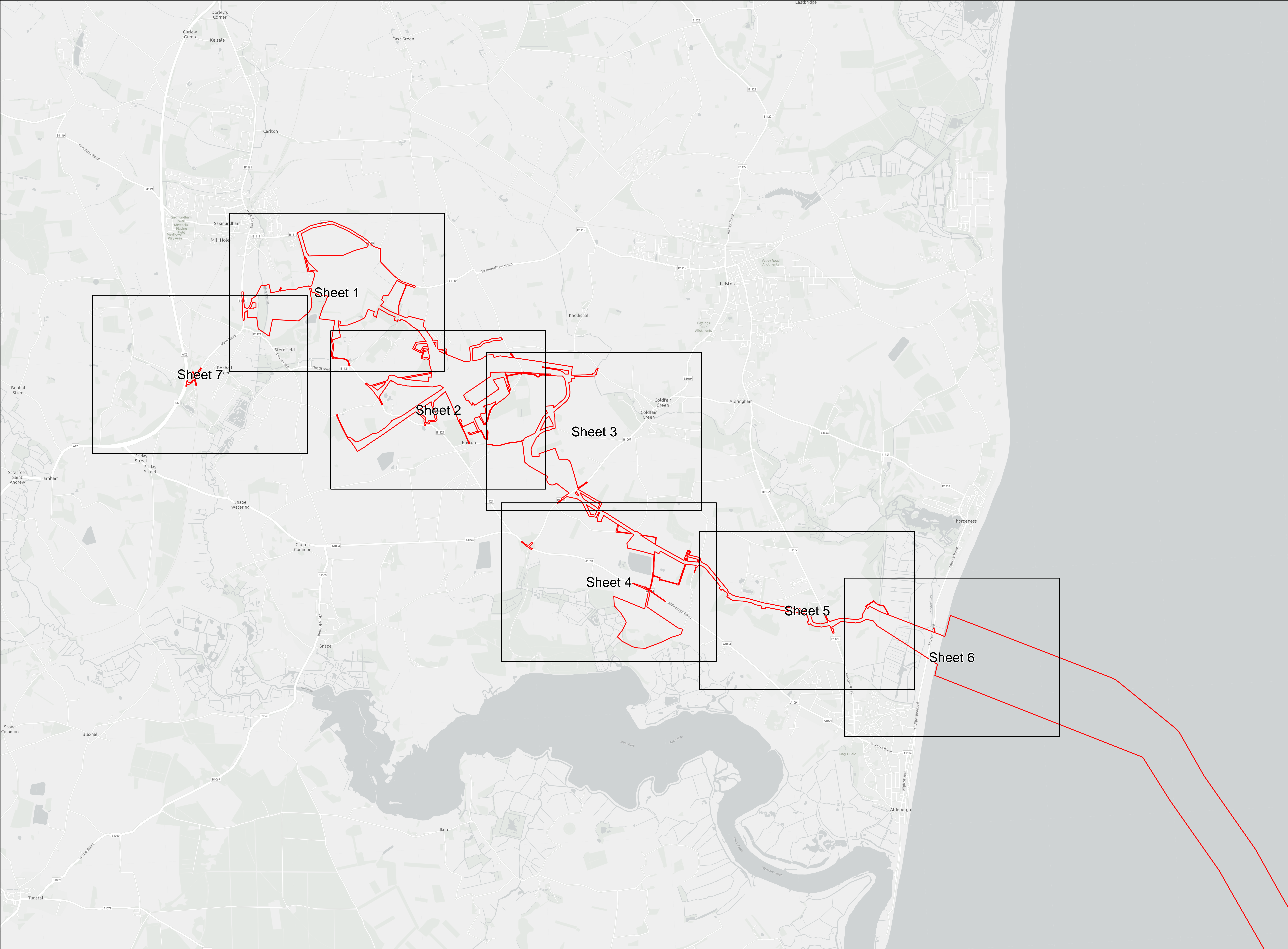
Page intentionally left blank

2.9.1 Habitats of Protected Species and Important Habitats - Suffolk





THE NATIONAL GRID (SEA LINK) ORDER
PINS APPLICATION NUMBER: EN020026
HABITATS OF PROTECTED SPECIES AND IMPORTANT HABITATS - SUFFOLK
REGULATION 5(2)(I)(II)
KEY PLAN 1 OF 1
IN THE DISTRICT OF EAST SUFFOLK DISTRICT COUNCIL



Application document 2.9.1

- Legend**
- Order Limits
 - Detailed sheets

- Notes**
- This plan is scaled at paper size A0, therefore any prints taken at smaller sizes will affect accuracy of the measurement units and should not be scaled against.
 - These plans show the Order Limits and potential locations for the works. Due to the need for future flexibility, National Grid will be applying for Order Limits and Limits of Deviation within its Development Consent Order, within which any final alignment would lie.
 - For further information on construction please refer to the construction section of the Environmental Statement.
 - Reference should be made to the Guide to the Plans (Document Ref 2.1) which provides further information on what the plans show.

Coordinate System: British National Grid Sheet X Centroid Coordinate: N/A Sheet Y Centroid Coordinate: N/A



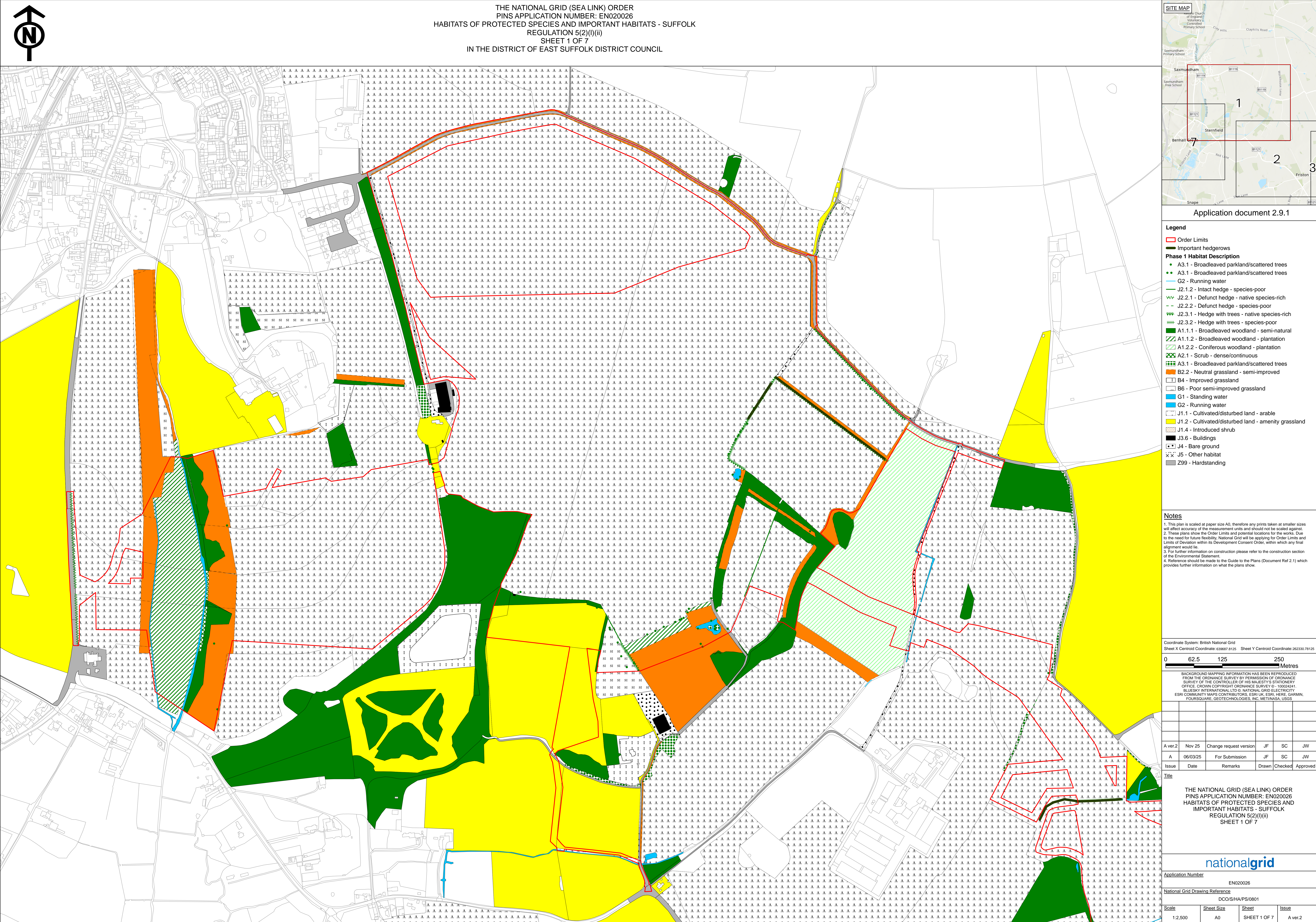
BACKGROUND MAPPING INFORMATION HAS BEEN REPRODUCED FROM THE ORDNANCE SURVEY BY PERMISSION OF ORDNANCE SURVEY OF THE CONTROLLER OF HIS MAJESTY'S STATIONERY OFFICE. CROWN COPYRIGHT ORDNANCE SURVEY 6 - 100024241. BLUESKY INTERNATIONAL LTD IS NATIONAL GRID ELECTRICITY. ESRI COMMUNITY MAPS CONTRIBUTORS: ESRI UK, ESRI HERE, GARMIN, FOUR SQUARE, GEOTECHNOLOGIES, INC, METANISA, LISOS

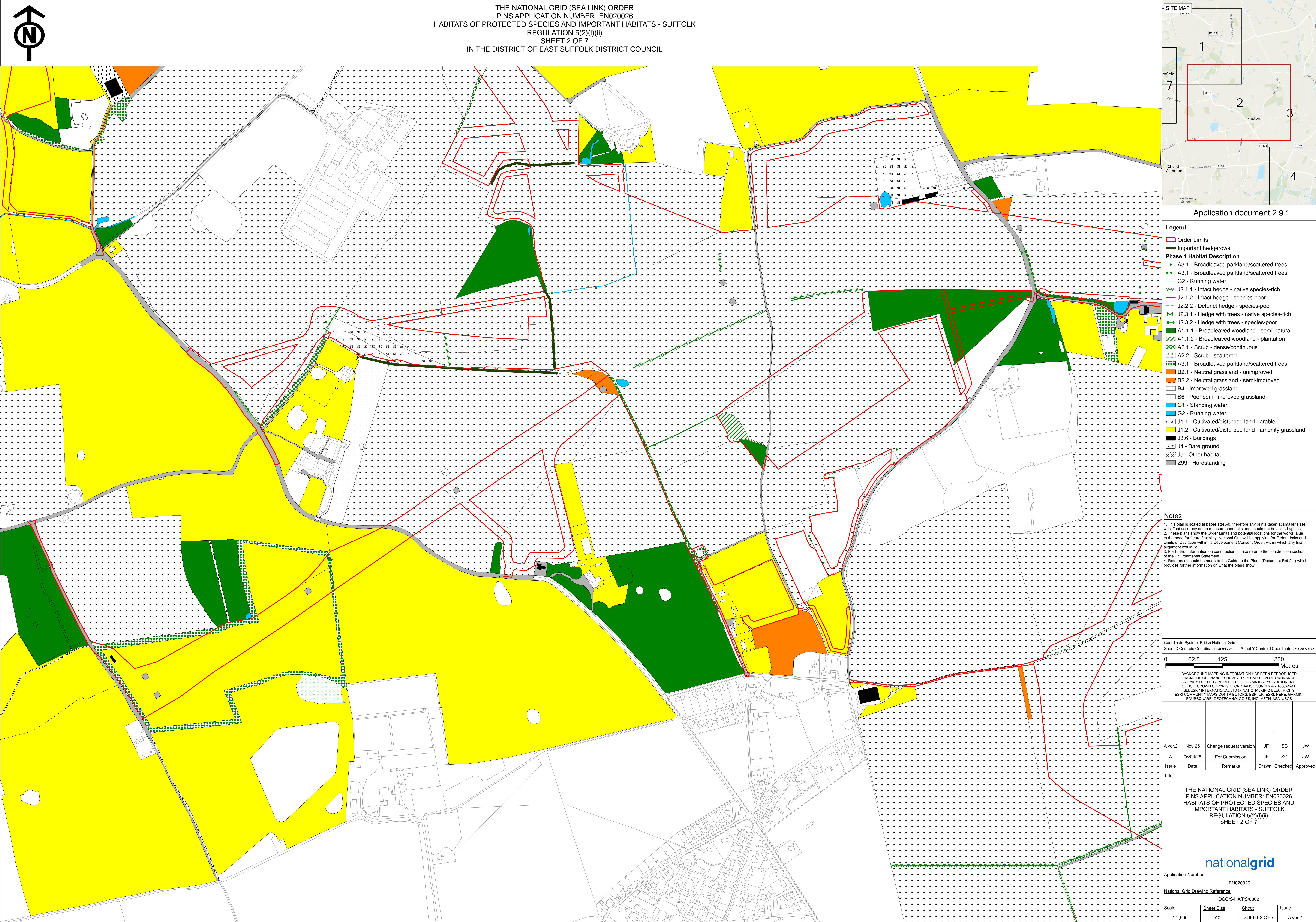
A ver.2	Nov 25	Change request version	JF	SC	JW
A	06/03/25	For Submission	JF	SC	JW
Issue	Date	Remarks	Drawn	Checked	Approved

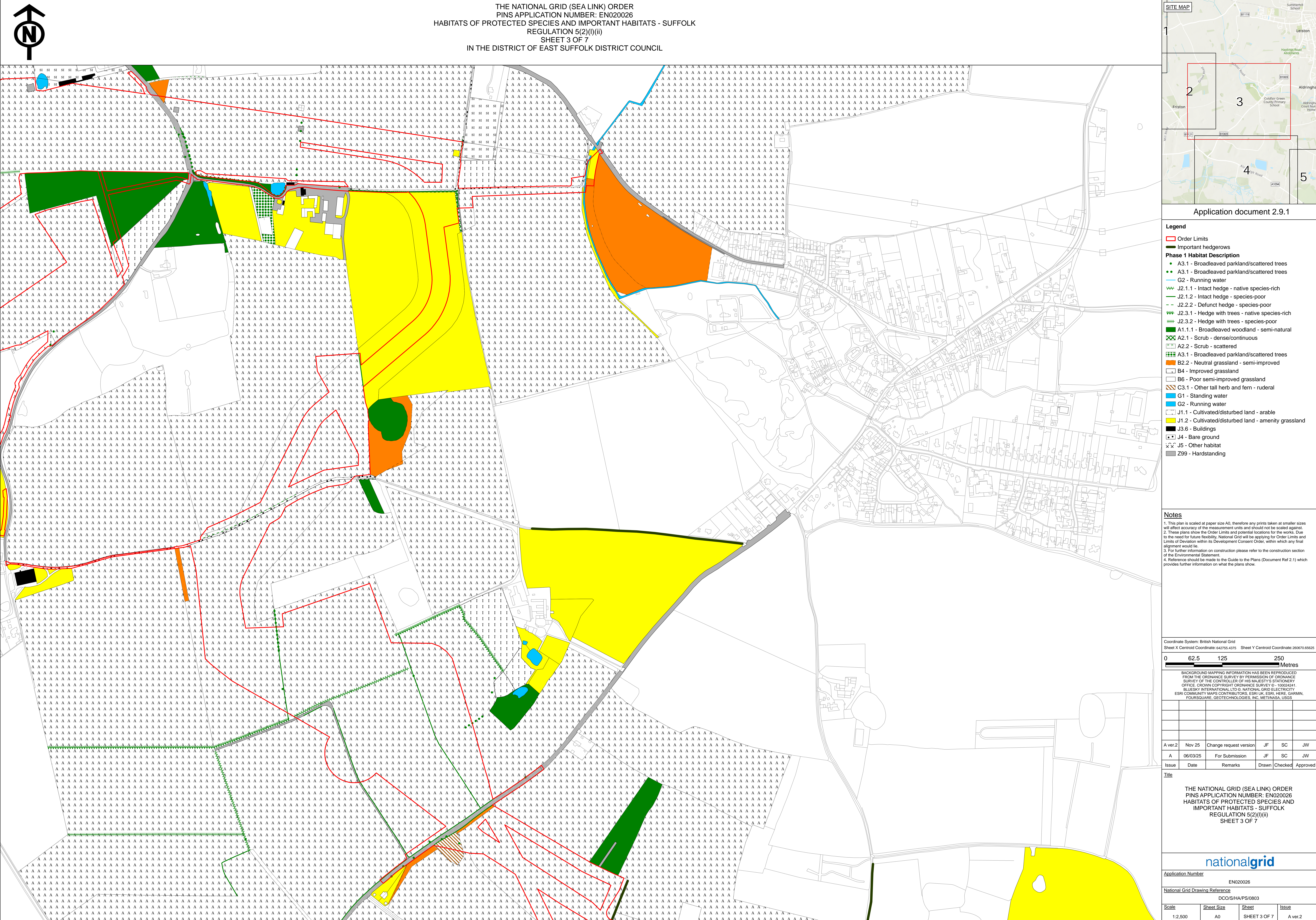
Title

THE NATIONAL GRID (SEA LINK) ORDER
PINS APPLICATION NUMBER: EN020026
HABITATS OF PROTECTED SPECIES AND
IMPORTANT HABITATS - SUFFOLK
REGULATION 5(2)(I)(II)
KEY PLAN 1 OF 1

nationalgrid			
Application Number			
EN020026			
National Grid Drawing Reference			
DCO/S/KP/SS/0800			
Scale	Sheet Size	Sheet	Issue
1:15,000	A0	SHEET 1 OF 1	A ver.2
































Application document 2.9.1


Legend

-  Order Limits
 Important herbagers
Phase 1 Habitat Description
 A3.1 - Broadleaved parkland/scattered trees
 A3.1 - Broadleaved parkland/scattered trees
 G2 - Running water
 J2.1.1 - Intact hedge - native species-rich
 J2.1.2 - Intact hedge - species-poor
 J2.2.2 - Defunct hedge - species-poor
 J2.3.1 - Hedge with trees - native species-rich
 J2.3.2 - Hedge with trees - species-poor
 A1.1.1 - Broadleaved woodland - semi-natural
 A2.1 - Scrub - dense/continuous
 A2.2 - Scrub - scattered
 A3.1 - Broadleaved parkland/scattered trees
 B2.1 - Neutral grassland - semi-improved
 B4 - Improved grassland
 B6 - Poor semi-improved grassland
 C3.1 - Other tall herb and fern - ruderal
 G1 - Standing water
 G2 - Running water
 J1.1 - Cultivated/disturbed land - arable
 J1.2 - Cultivated/disturbed land - amenity grassland
 J3.6 - Buildings
 J4 - Bare ground
 J5 - Other habitat
 Z99 - Hardstanding

Notes

1. This plan is scaled at paper size A0, therefore any prints taken at smaller sizes will affect accuracy of the measurement units and should not be scaled against.
2. These plans show the Order Limits and potential locations for the works. Due to the need for future flexibility, National Grid will be applying for Order Limits and Limits of Deviation within its Development Consent Order, within which any final alignment would lie.
3. For further information on construction please refer to the construction section of the Environmental Statement.
4. Reference should be made to the Guide to the Plans (Document Ref 2.1) which provides further information on what the plans show.

Coordinate System: British National Grid
Sheet X Centroid Coordinate: 642755 4375 Sheet Y Centroid Coordinate: 260670 6562



BACKGROUND MAPPING INFORMATION HAS BEEN REPRODUCED FROM THE ORDNANCE SURVEY BY PERMISSION OF ORDNANCE SURVEY OF THE CONTROLLER OF HIS MAJESTY'S STATIONERY OFFICE. CROWN COPYRIGHT ORDNANCE SURVEY © 100024241. BLUESKY INTERNATIONAL LTD © NATIONAL GRID ELECTRICITY ESRI COMMUNITY MAPS CONTRIBUTORS, ESRI UK, ESRI, HERE, GARMIN, FOURSQUARE, GEOTECHNOLOGIES, IN, MET/INUSA, USGS

A ver.2	Nov 25	Change request version	JF	SC	JW
A	06/03/25	For Submission	JF	SC	JW
Issue	Date	Remarks	Drawn	Checked	Approved

Title

THE NATIONAL GRID (SEA LINK) ORDER
PINS APPLICATION NUMBER: EN020026
HABITATS OF PROTECTED SPECIES AND
IMPORTANT HABITATS - SUFFOLK
REGULATION 5(2)(i)(ii)
SHEET 3 OF 7

nationalgrid

Application Number

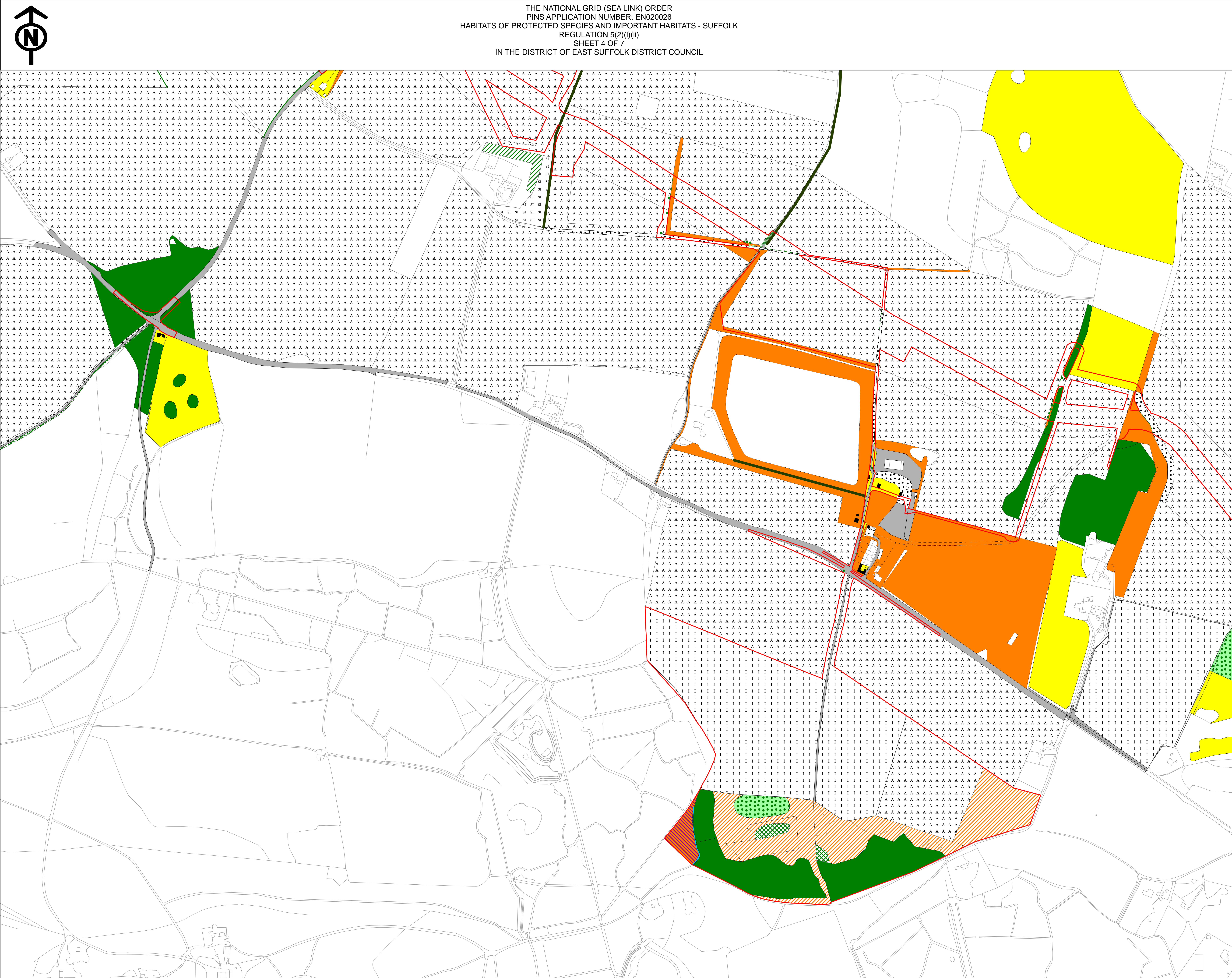
EN020026

National Grid Drawing Reference

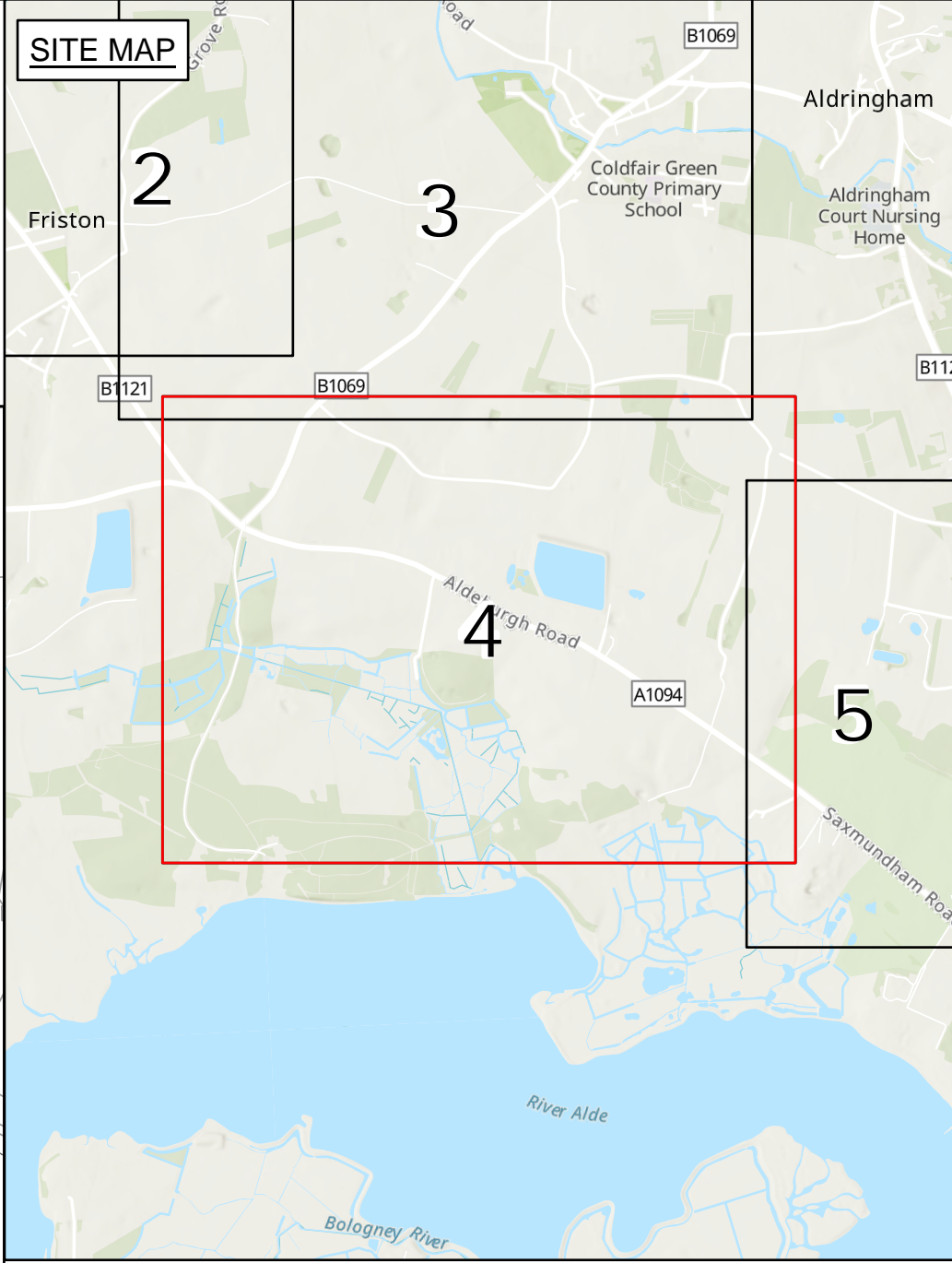

DCO/S/HA/PS/080

Scale	Sheet Size	Sheet	Issue
-------	------------	-------	-------

1:2,500	A0	SHEET 3 OF 7	A ver.2
---------	----	--------------	---------



THE NATIONAL GRID (SEA LINK) ORDER
PINS APPLICATION NUMBER: EN020026
HABITATS OF PROTECTED SPECIES AND IMPORTANT HABITATS - SUFFOLK
REGULATION 5(2)(I)(II)
SHEET 4 OF 7
IN THE DISTRICT OF EAST SUFFOLK DISTRICT COUNCIL



Application document 2.9.1

- Legend**
- Order Limits
 - Important hedgerows
 - Phase 1 Habitat Description**
 - A3.1 - Broadleaved parkland/scattered trees
 - A3.1 - Broadleaved parkland/scattered trees
 - A3.2 - Coniferous parkland/scattered trees
 - J2.1.2 - Intact hedge - species-poor
 - J2.2.2 - Defunct hedge - species-poor
 - J2.3.2 - Hedge with trees - species-poor
 - A1.1.1 - Broadleaved woodland - semi-natural
 - A1.1.2 - Broadleaved woodland - plantation
 - A1.3.1 - Mixed woodland - semi-natural
 - A2.1 - Scrub - dense/continuous
 - A2.2 - Scrub - scattered
 - B1.2 - Acid grassland - semi-improved
 - B2.2 - Neutral grassland - semi-improved
 - B4 - Improved grassland
 - B5 - Marsh/marshy grassland
 - B6 - Poor semi-improved grassland
 - G2 - Running water
 - J1.1 - Cultivated/disturbed land - arable
 - J1.2 - Cultivated/disturbed land - amenity grassland
 - J3.6 - Buildings
 - J4 - Bare ground
 - J5 - Other habitat
 - Z99 - Hardstanding

Notes

- This plan is scaled at paper size A0, therefore any prints taken at smaller sizes will affect accuracy of the measurement units and should not be scaled against.
- These plans show the Order Limits and potential locations for the works. Due to the need for future flexibility, National Grid will be applying for Order Limits and Limits of Deviation within its Development Consent Order, within which any final alignment would lie.
- For further information on construction please refer to the construction section of the Environmental Statement.
- Reference should be made to the Guide to the Plans (Document Ref 2.1) which provides further information on what the plans show.

Coordinate System: British National Grid
Sheet X Centroid Coordinate: 642931 Sheet Y Centroid Coordinate: 258875 42187

0 62.5 125 250 Metres


BACKGROUND MAPPING INFORMATION HAS BEEN REPRODUCED FROM THE ORDNANCE SURVEY BY PERMISSION OF ORDNANCE SURVEY OF THE CONTROLLER OF HIS MAJESTY'S STATIONERY OFFICE. CROWN COPYRIGHT ORDNANCE SURVEY © 100024241. BLUESKY INTERNATIONAL LTD © NATIONAL GRID ELECTRICITY. ESRI COMMUNITY MAPS CONTRIBUTORS, ESRI UK, ESRI, HERE, GARMIN, FOUR SQUARE, GEOTECHNOLOGIES, INC, METANISA, USGS

A ver.2	Nov 25	Change request version	JF	SC	JW
A	06/03/25	For Submission	JF	SC	JW
Issue	Date	Remarks	Drawn	Checked	Approved

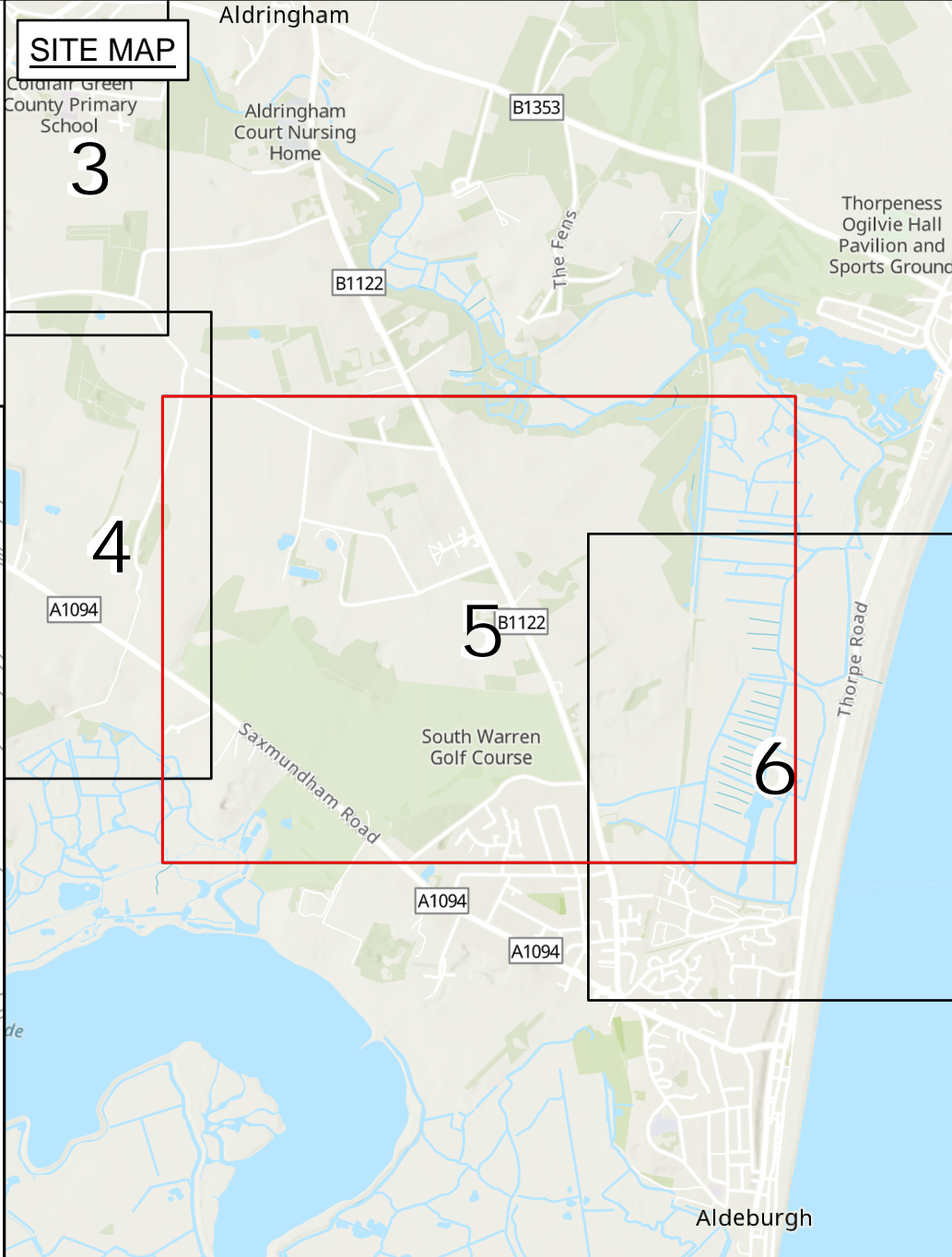
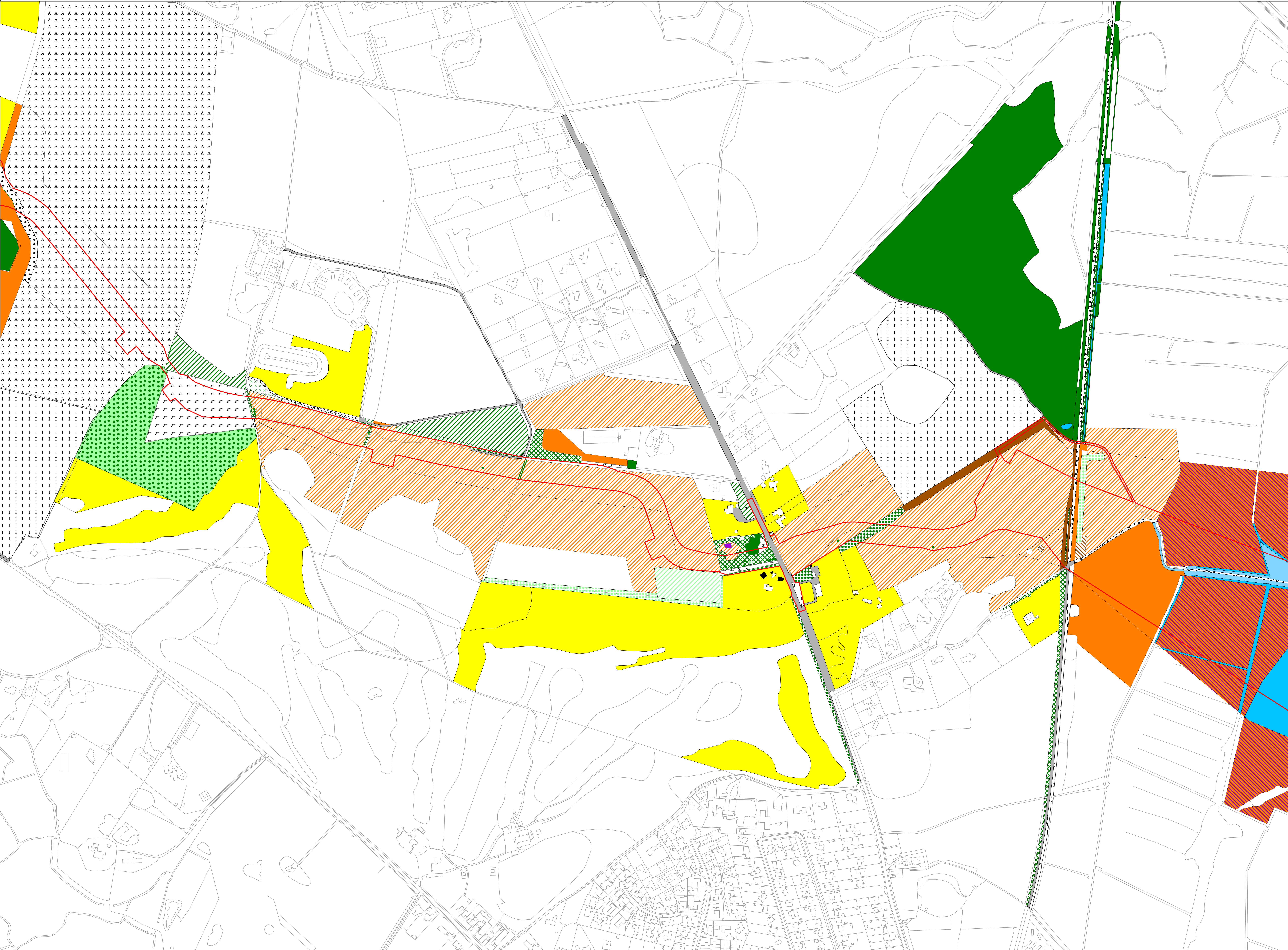
THE NATIONAL GRID (SEA LINK) ORDER
PINS APPLICATION NUMBER: EN020026
HABITATS OF PROTECTED SPECIES AND
IMPORTANT HABITATS - SUFFOLK
REGULATION 5(2)(I)(II)
SHEET 4 OF 7

nationalgrid

Application Number		EN020026	
National Grid Drawing Reference		DCO/S/HA/PS/0804	
Scale	Sheet Size	Sheet	Issue
1:2,500	A0	SHEET 4 OF 7	A ver.2



THE NATIONAL GRID (SEA LINK) ORDER
PINS APPLICATION NUMBER: EN020026
HABITATS OF PROTECTED SPECIES AND IMPORTANT HABITATS - SUFFOLK
REGULATION 5(2)(l)(ii)
SHEET 5 OF 7
IN THE DISTRICT OF EAST SUFFOLK DISTRICT COUNCIL



Application document 2.9.1

- Legend**
- Order Limits
 - Bat potential structure
 - Phase 1 Habitat Description**
 - A3.1 - Broadleaved parkland/scattered trees
 - A3.1 - Broadleaved parkland/scattered trees
 - J2.1.2 - Intact hedge - species-poor
 - J2.2.1 - Defunct hedge - native species-rich
 - J2.2.2 - Defunct hedge - species-poor
 - A1.1.1 - Broadleaved woodland - semi-natural
 - A1.1.2 - Broadleaved woodland - plantation
 - A1.2.2 - Coniferous woodland - plantation
 - A1.3.1 - Mixed woodland - semi-natural
 - A2.1 - Scrub - dense/continuous
 - A2.2 - Scrub - scattered
 - A3.1 - Broadleaved parkland/scattered trees
 - A3.2 - Coniferous parkland/scattered trees
 - B1.2 - Acid grassland - semi-improved
 - B2.2 - Neutral grassland - semi-improved
 - B4 - Improved grassland
 - B5 - Marsh/marshy grassland
 - B6 - Poor semi-improved grassland
 - C1.1 - Bracken - continuous
 - C3.1 - Other tall herb and fern - ruderal
 - F1 - Swamp
 - G1 - Standing water
 - J1.1 - Cultivated/disturbed land - arable
 - J1.2 - Cultivated/disturbed land - amenity grassland
 - J3.6 - Buildings
 - J4 - Bare ground
 - J5 - Other habitat
 - Z99 - Hardstanding

Notes

1. This plan is scaled at paper size A0, therefore any prints taken at smaller sizes will affect accuracy of the measurement units and should not be scaled against.

2. These plans show the Order Limits and potential locations for the works. Due to the need for future flexibility, National Grid will be applying for Order Limits and Limits of Deviation within its Development Consent Order, within which any final alignment would lie.

3. For further information on construction please refer to the construction section of the Environmental Statement.

4. Reference should be made to the Guide to the Plans (Document Ref 2.1) which provides further information on what the plans show.

Coordinate System: British National Grid
Sheet X Centroid Coordinate: 646296.3125 Sheet Y Centroid Coordinate: 258534.9376



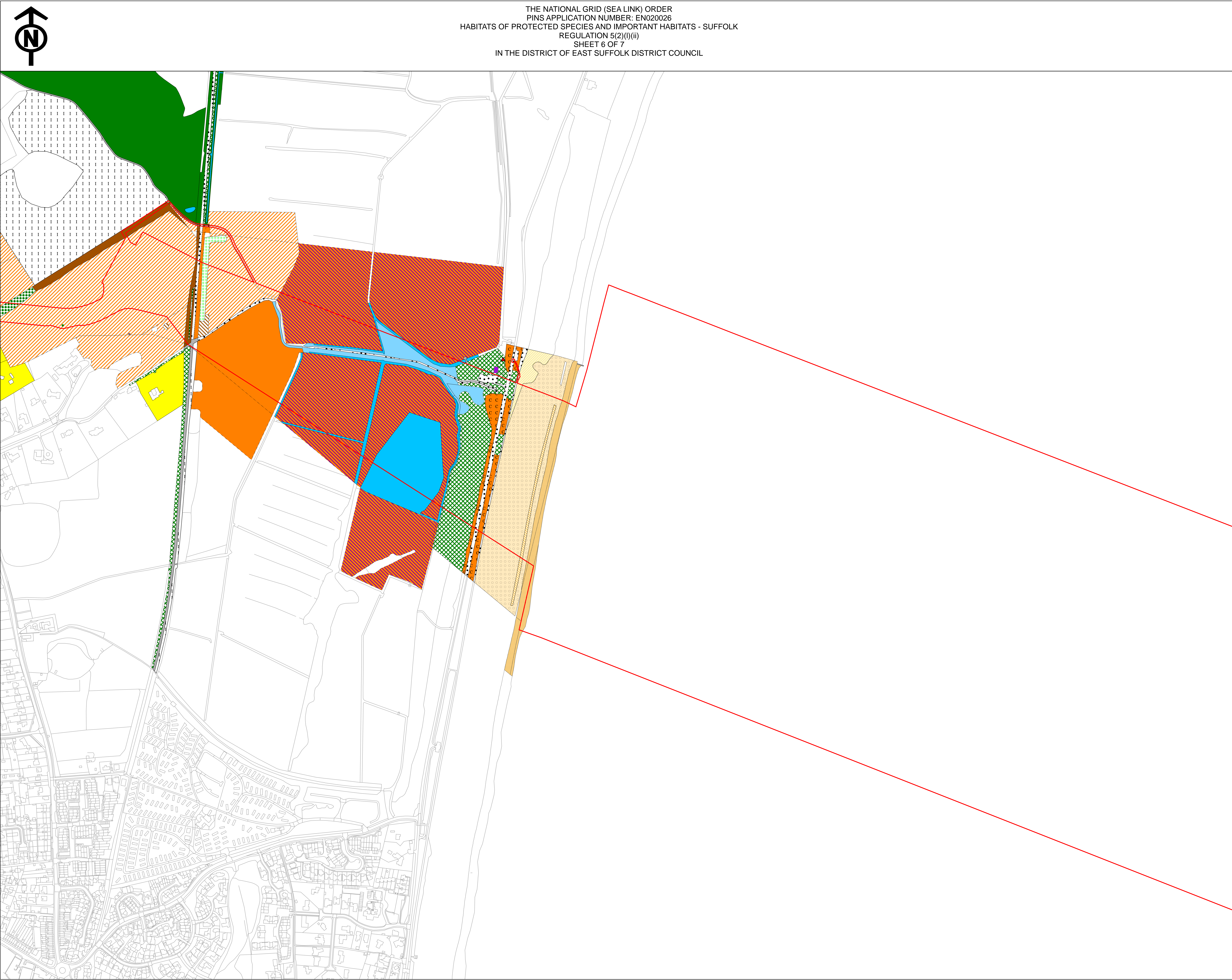
BACKGROUND MAPPING INFORMATION HAS BEEN REPRODUCED FROM THE ORDNANCE SURVEY BY PERMISSION OF ORDNANCE SURVEY OF THE CONTROLLER OF HIS MAJESTY'S STATIONERY OFFICE. CROWN COPYRIGHT ORDNANCE SURVEY © 100024241. BLUESKY INTERNATIONAL LTD © NATIONAL GRID ELECTRICITY. ESRI COMMUNITY MAPS CONTRIBUTORS, ESRI UK, ESRI, HERE, GARMIN, FOUR SQUARE, GEOTECHNOLOGIES, INC, METIUNASA, USGS

A ver.2	Nov 25	Change request version	JF	SC	JW
A	06/03/25	For Submission	JF	SC	JW
Issue	Date	Remarks	Drawn	Checked	Approved


















Title

THE NATIONAL GRID (SEA LINK) ORDER
PINS APPLICATION NUMBER: EN020026
HABITATS OF PROTECTED SPECIES AND
IMPORTANT HABITATS - SUFFOLK
REGULATION 5(2)(l)(ii)
SHEET 5 OF 7

nationalgrid			
Application Number			
EN020026			
National Grid Drawing Reference			
DCO/S/HA/PS/0805			
Scale	Sheet Size	Sheet	Issue
1:2,500	A0	SHEET 5 OF 7	A ver.2



Legend

	Order Limits
	Other potential bat observation
	Bat potential structure
Phase 1 Habitat Description	
	A3.1 - Broadleaved parkland/scattered trees
	A1.1.1 - Broadleaved woodland - semi-natural
	A2.1 - Scrub - dense/continuous
	A3.1 - Broadleaved parkland/scattered trees
	A3.2 - Coniferous parkland/scattered trees
	B1.2 - Acid grassland - semi-improved
	B2.2 - Neutral grassland - semi-improved
	B4 - Improved grassland
	B5 - Marsh/marshy grassland
	C1.1 - Bracken - continuous
	C3.1 - Other tall herb and fern - ruderal
	F1 - Swamp
	G1 - Standing water
	H1.1 - Intertidal - mud/sand
	H3 - Shingle along high tide mark
	H6.5 - Dune grassland
	H6.6 - Dune heath
	H8.4 - Coastal grassland
	J1.2 - Cultivated/disturbed land - amenity grassland
	J3.6 - Buildings
	J4 - Bare ground
	Z99 - Hardstanding

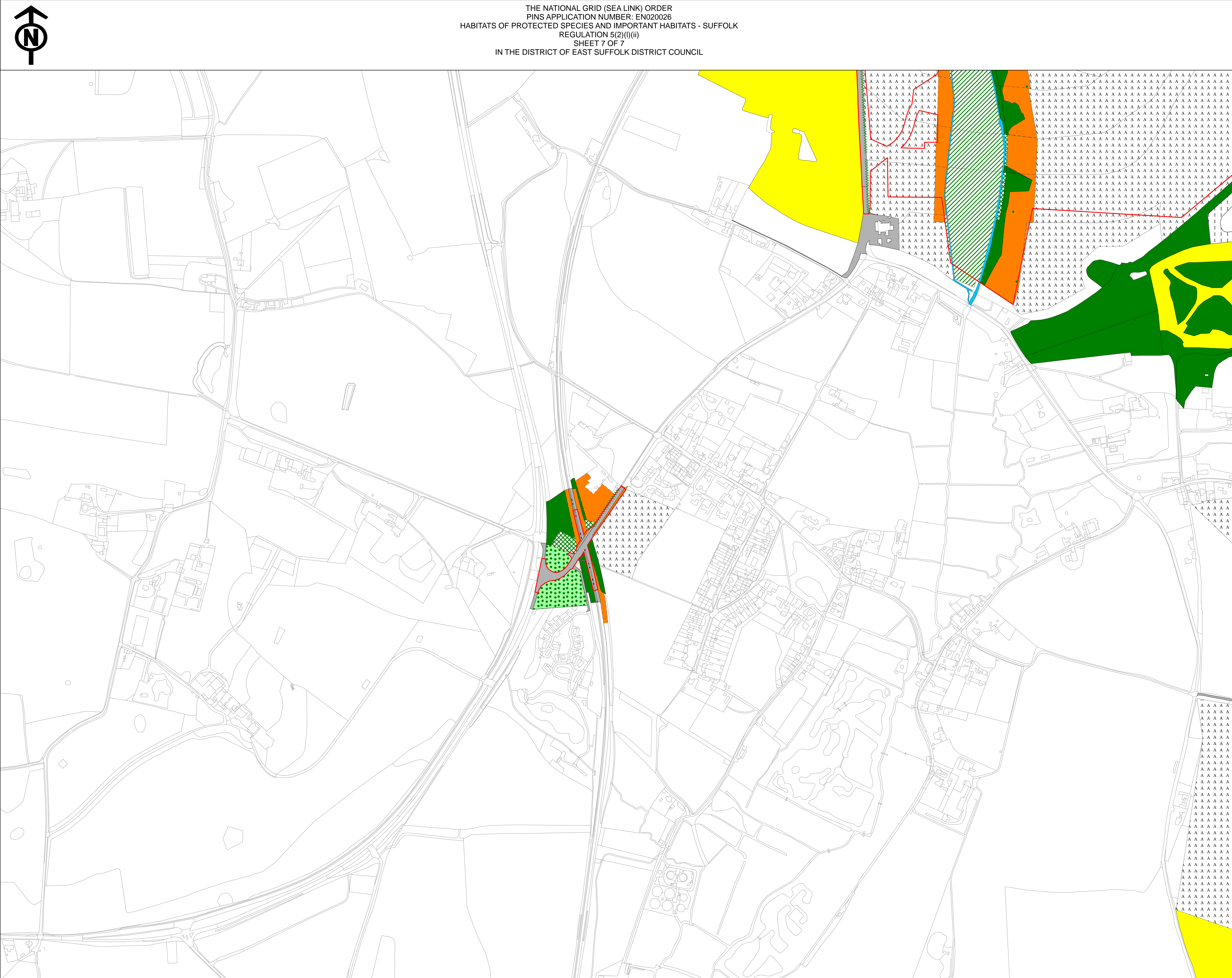
1. This plan is scaled at paper size A0, therefore any prints taken at smaller sizes will affect accuracy of the measurement units and should not be scaled against.
2. These plans show the Order Limits and potential locations for the works. Due to the need for future flexibility, National Grid will be applying for Order Limits and Limits of Deviation within its Development Consent Order, within which any final alignment would lie.
3. For further information on construction please refer to the construction section of the Environmental Statement.
4. Reference should be made to the Guide to the Plans (Document Ref 2.1) which provides further information on what the plans show.

0 62.5 125 250
Metres

Title

Application Number	EN020026
--------------------	----------

<u>Scale</u>	<u>Sheet Size</u>	<u>Sheet</u>	<u>Issue</u>
1:2,500	A0	SHEET 6 OF 7	A ver.2

[illegible]